

NOTICE!!

These documents have been scanned!

Do not place un-scanned documents beneath this notice!

Do not remove this notice from this file!

GPO Jacket No. 560-102
Print Order 61540
Rise Business Services, LLC
Job=AZ15 7/9/2019



Box Number= AZ15152



Claim Begin-End: AMC449054-AMC449054

1 Initial Receipt



AZ15152-13


AMC448714-AMC449477

United States Department of the Interior
Bureau of Land Management
 DIV OF LANDS, MINRLS & ENERGY
 ONE N CENTRAL AVE
 PHOENIX, AZ 85004 -4427
 Phone: 602-417-9200

Receipt

No: 4083332

Transaction #: 4195306	
Date of Transaction: 02/08/2018	
CUSTOMER:	
	JESSE HENSON 3638 N 61ST DR PHOENIX,AZ 85033-4604 US



LINE #	QTY	DESCRIPTION	REMARKS	UNIT PRICE	TOTAL
1	1.00	LOCATABLE MINERALS / MINING CLAIMS-NEW,UNADJUD, ONE OR MORE AUTH NOS / NEW MINING CLAIM PROCESSING FEE CASES: AMC449054/\$20.00		- n/a -	20.00
2	1.00	LOCATABLE MINERALS / MINING CLAIMS-NEW,UNADJUD, ONE OR MORE AUTH NOS / NEW MINING CLAIMS LOCATION FEE CASES: AMC449054/\$37.00		- n/a -	37.00
3	1.00	LOCATABLE MINERALS / MINING CLAIMS-NEW,UNADJUD, ONE OR MORE AUTH NOS / NEW MINING CLAIMS MAINTENANCE FEE CASES: AMC449054/\$155.00		- n/a -	155.00
TOTAL:					\$212.00

PAYMENT INFORMATION			
NOTE: Items will appear on credit card statement as "Bureau of Land Mgmt CO".			
1	AMOUNT:	212.00	POSTMARKED: N/A
	TYPE:	CREDIT CARD	RECEIVED: 02/08/2018
	NAME:	HENSON, JESSE 3638 N 61ST DR PHOENIX AZ 85033-4604 US	
	CARD NO:	XXXXXXXXXXXX6682	AUTH CODE: 013912
	NAME ON CARD:	ETTA M HENSON	
	EXPIRES:	12/2020	
	SIGNATURE:		

NOTICE!!

These documents have been scanned!

Do not place un-scanned documents beneath this notice!

Do not remove this notice from this file!

GPO Jacket No. 560-102
Print Order 61540
Rise Business Services, LLC
Job=AZ15 7/9/2019



Box Number= AZ15152



Claim Begin-End: AMC449054-AMC449054

2 Correspondence



AZ15152-13

AMC448714-AMC449477



United States Department of the Interior

BUREAU OF LAND MANAGEMENT

Arizona State Office

One North Central Avenue, Suite 800

Phoenix, Arizona 85004-4427

www.blm.gov/az/

OCT 03 2018



In Reply Refer To:
3800 (9200) PB
AMC449054

CERTIFIED MAIL - RETURN RECEIPT REQUESTED No. 9214 8901 9403 8373 5734 86

NOTICE

JESSE F and ETTA MAE HENSON
3638 N 61ST DR
PHOENIX, AZ 85033-4604

This Notice Affects Those Claims
Shown in the Block Below.

*Both stopped by
on 10/23/18
Etta signed the cc
waiver
PB*

AMC449054
MAES AU

Maintenance Fee Waiver Held for Rejection

This office received the Maintenance Fee Waiver Certification (waiver) for the above listed mining claim(s). The waiver is not properly completed and does not meet the annual filing requirements.


In accordance with 43 Code of Federal Regulations (CFR) 3835.10, the name, address, and original signatures of all owners of the mining claim must be included on the waiver form. Please correct the discrepancy as noted below:

The additional owner of the mining claim did not sign the waiver document. We require the original signatures of all owner's of the mining claim. Please obtain the missing signature of Etta Mae Henson on the enclosed copy of the waiver.

In order to correct the defect in the waiver, per 43 CFR 3835.93, you must provide this office with the requested information within 60 days of your receipt of this notice. If you are unable to provide this information, you have the option of paying the annual maintenance fee of \$155 per claim (\$155 per 20 acres for placer claims larger than 20 acres). If we do not receive the requested corrections or the maintenance fees within the 60 day time frame, the claim(s) will be declared forfeited and closed.

If additional information is required, please contact Pauline Brown at 602-417-9360. Please include your AMC serial number(s) on all correspondence.

Sincerely,

A handwritten signature in black ink, appearing to read 'Lucas Lucero', written in a cursive style.

Lucas Lucero
Deputy State Director
Lands, Minerals and Energy Division

Track Another Package +


Tracking Number: 9214890194038373573486

Remove X

Your item was delivered to an individual at the address at 6:34 pm on October 15, 2018 in PHOENIX, AZ 85033.

 **Delivered**

October 15, 2018 at 6:34 pm
Delivered, Left with Individual
PHOENIX, AZ 85033

Get Updates 

Text & Email Updates 

Return Receipt Electronic 

Tracking History 

October 15, 2018, 6:34 pm
Delivered, Left with Individual
PHOENIX, AZ 85033
Your item was delivered to an individual at the address at 6:34 pm on October 15, 2018 in PHOENIX, AZ 85033.

October 6, 2018, 9:49 am
Out for Delivery
PHOENIX, AZ 85033

October 6, 2018, 9:39 am
Sorting Complete
PHOENIX, AZ 85033

October 6, 2018, 8:53 am
Arrived at Unit
PHOENIX, AZ 85043

October 6, 2018, 1:08 am
Departed USPS Regional Facility
PHOENIX AZ DISTRIBUTION CENTER

October 5, 2018, 12:27 am
Arrived at USPS Regional Facility
PHOENIX AZ DISTRIBUTION CENTER

October 4, 2018, 11:12 pm
Accepted at USPS Origin Facility
PHOENIX, AZ 85004

October 2, 2018
Pre-Shipment Info Sent to USPS, USPS Awaiting Item

Product Information 

See Less 

Can't find what you're looking for?

Go to our FAQs section to find answers to your tracking questions.

Feedback

The easiest tracking number is the one you don't have to know.

With Informed Delivery®, you never have to type in another tracking number. Sign up to:

- See images* of incoming mail.
- Automatically track the packages you're expecting.
- Set up email and text alerts so you don't need to enter tracking numbers.
- Enter USPS Delivery Instructions™ for your mail carrier.

Sign Up

(https://reg.usps.com/entreg/RegistrationAction_input?

*NOTE: Black and white (grayscale) images show the outside, front of letter-sized envelopes and flat-rate boxes that are processed through USPS automated equipment.



Date Produced: 10/22/2018

ConnectSuite Inc.:

The following is the delivery information for Certified Mail™/RRE item number 9214 8901 9403 8373 5734 86. Our records indicate that this item was delivered on 10/15/2018 at 06:34 p.m. in PHOENIX, AZ 85033. The scanned image of the recipient information is provided below.

Signature of Recipient :

A handwritten signature in black ink, appearing to be "M. H. Jones" or similar, written over a faint background.

Address of Recipient :

Handwritten address in black ink: "3030 N 61st St".

Thank you for selecting the Postal Service for your mailing needs. If you require additional assistance, please contact your local post office or Postal Service representative.

Sincerely,
United States Postal Service

The customer reference number shown below is not validated or endorsed by the United States Postal Service. It is solely for customer use.

Customer Reference Number: C1020254.5902843

NOTICE!!

These documents have been scanned!

Do not place un-scanned documents beneath this notice!

Do not remove this notice from this file!

GPO Jacket No. 560-102
Print Order 61540
Rise Business Services, LLC
Job=AZ15 7/9/2019



Box Number= AZ15152



Claim Begin-End: AMC449054-AMC449054

3 Transfers



AZ15152-13

AMC448714-AMC449477

**NO
DOCUMENTS
FOUND**

NO DOCUMENTS FOUND
NO DOCUMENTS FOUND

NOTICE!!

These documents have been scanned!

Do not place un-scanned documents beneath this notice!

Do not remove this notice from this file!

GPO Jacket No. 560-102
Print Order 61540
Rise Business Services, LLC
Job=AZ15 7/9/2019



Box Number= AZ15152



Claim Begin-End: AMC449054-AMC449054

4 Annual Filings



AZ15152-13

AMC448714-AMC449477

UNITED STATES
DEPARTMENT OF THE INTERIOR
BUREAU OF LAND MANAGEMENT
MAINTENANCE FEE WAIVER CERTIFICATION

159

Amc 449054

FORM APPROVED
OMB NO. 1004-0114
Expires: January 31, 2020

SEE INSTRUCTIONS ON PAGE 2

- This small miner waiver is filed for the assessment year beginning on September 1, 2018 and ending on September 1, 2019.
- The undersigned and all related parties owned ten or fewer mining claims, mill, or tunnel sites located and maintained on Federal lands in the United States of America on September 1, 2018.
- The undersigned have performed the assessment work required by law for each mining claim listed prior to filing this waiver and understand that by filing this form, the undersigned must file an affidavit of assessment work with the Bureau of Land Management (BLM) by the December 30th following the filing of this waiver.
- The undersigned understand that if the assessment work obligation has not yet come due under 30 U.S.C. 28 (for those claims in their first assessment year only), a notice of intent to hold reciting this condition must be recorded by the December 30th following the filing of this waiver.
- The undersigned understand that mill and tunnel sites may also be listed on this waiver and be waived from payment of the maintenance fee, and that a notice of intent to hold for these sites is required to be filed with the BLM by the December 30th following the filing of this waiver.
- The undersigned understand and acknowledge that pursuant to 43 U.S.C. 1212 and 18 U.S.C. 1001, the filing or recording of a false, fictitious, or fraudulent document with the BLM may result in a fine of up to \$250,000, a prison term not to exceed five years, or both.
- The mining claims, mill or tunnel sites for which this waiver from payment of the maintenance fees is requested are:

CLAIM OR SITE NAME	BLM RECORDATION SERIAL NUMBER
1. <u>Maes AU</u>	<u>Amc 449054</u>
2.	
3.	
4.	
5.	
6.	
7.	
8.	
9.	
10.	

RECEIVED
BLM AZ STATE OFFICE
2018 OCT 23 A 11:14
PHOENIX, ARIZONA

The owner(s) (claimants) of the above mining claims and sites are:

Jesse F Henson
(Owner's Name - Please Print)
3638 N 61st Dr
(Owner's Mailing Address)

[Signature]
(Owner's Signature)
PHx AZ 85033
(City) (State) (Zip Code)

Etta Mae Henson
(Owner's Name - Please Print)
3638 N 61st Dr
(Owner's Mailing Address)

[Signature]
(Owner's Signature)
PHx AZ 85033
(City) (State) (Zip Code)

[Signature]
(Owner's Name - Please Print)
[Address]
(Owner's Mailing Address)

[Signature]
(Owner's Signature)
PHx AZ 85033
(City) (State) (Zip Code)

ENTERED
Ac 247 removed
OCT 23 2018
BY: PB

[Signature]
(Owner's Name - Please Print)
[Address]
(Owner's Mailing Address)

[Signature]
(Owner's Signature)
PHx AZ 85033
(City) (State) (Zip Code)

RECEIVED
BLM AZ STATE OFFICE
2018 AUG -8 P 2:11

ENTERED SEP 04 2018
PB

PV/PB

S

(Owner's Name - Please Print)	(Owner's Signature)		
(Owner's Mailing Address)	(City)	(State)	(Zip Code)
(Owner's Name - Please Print)	(Owner's Signature)		
(Owner's Mailing Address)	(City)	(State)	(Zip Code)
(Owner's Name - Please Print)	(Owner's Signature)		
(Owner's Mailing Address)	(City)	(State)	(Zip Code)
(Owner's Name - Please Print)	(Owner's Signature)		
(Owner's Mailing Address)	(City)	(State)	(Zip Code)

18 U.S.C. 1001 and 43 U.S.C. 1212 make it a crime for any person knowingly and willfully to make to any department or agency of the United States any false, fictitious or fraudulent statements or representations as to any matter within its jurisdiction.

INSTRUCTIONS

1. This certification is made under the provisions of 43 U.S.C. § 1744 and 30 U.S.C. §28-28k and the regulations thereunder (43 CFR Part 3830).
2. The claimant(s) must fill in the dates in paragraph 1 for the beginning and ending of the assessment year for which this waiver is sought.
3. The claimant(s) must fill in the date in paragraph 2 for the beginning of the assessment year for which this waiver is sought.
4. All claim and site names and BLM serial numbers must be listed for the mining claims, mill sites, and tunnel sites for which the waiver is sought.
5. All owners of the mining claims, mill sites, and tunnel sites and their addresses must be given.
6. This waiver form must be signed by all the claimants or their designated agent, in original form. If an agent is designated, a notarized designation of agent, signed by all of the claimants with proper address given, must be submitted with this waiver.
7. This form must be filed no later than September 1st for the upcoming assessment year in the BLM State Office where the mining claims or sites are recorded, or the waiver cannot be granted by the BLM. (Example: To obtain a waiver for the assessment year 2012, which begins on September 1, 2011, you must qualify for and file for a waiver no later than September 1, 2011, in the proper BLM State Office.)
8. For all mining claims which require assessment work, you must record an affidavit of labor on or before the December 30th immediately following the filing of this waiver. For all other mining claims or sites waived, you must record a notice of intent to hold on or before the December 30th immediately following the filing of this waiver.
9. Mill and tunnel sites may also be listed on this waiver and be waived from payment of the maintenance fee. A notice of intent to hold for these sites is required to be filed by the December 30th following the filing of this waiver.

RECEIVED

RECEIVED

11:59 AM - AUG 8 2011

RECEIVED

RECEIVED
 BLM AZ STATE OFFICE
 2010 AUG - 8 P 2:11
 FOR OFFICIAL USE
 PHOENIX, ARIZONA

DEPARTMENT OF THE INTERIOR
BUREAU OF LAND MANAGEMENT
MINING CLAIMS

(LIVE) Serial Register Page

Run Date/Time: 10/23/2018 12:47 PM

Page 1 Of 1

01 10-21-1976;090STAT0090;43USC1744

Total Acres

Serial Number

Case Type 384201: PLACER CLAIM

20.000

AMC449054

Claim Name: MAES AU

Commodity:

Case Disposition: ACTIVE

Lead File Number

Required Maintenance Fee: 155.00

AMC449054

Name & Address

Interest Relationship

HENSON JESSE F	3638 N 61ST DR	PHOENIX AZ 85033-4604	CLAIMANT
HENSON ETTA MAE	3638 N 61ST DR	PHOENIX AZ 85033-4604	CLAIMANT

<u>Mer</u>	<u>Twp</u>	<u>Rng</u>	<u>Sec</u>	<u>Quadrant</u>	<u>District</u>	<u>County / State</u>
14	0080N	0040W	006	SE	HASSAYAMPA FIELD OFFICE	YAVAPAI AZ

<u>Act Date</u>	<u>Code</u>	<u>Action Text</u>	<u>Action Remarks</u>	<u>Receipt Number</u>
12/01/2017	403	LOCATION DATE		
02/08/2018	395	RECORDATION NOTICE RECD	1	4083332
08/08/2018	483	SMALL MINER CERT FILED	2019	
02/08/2018	484	LOCATION YEAR / MAINTENANCE FEE	2018;\$155	4083332
08/08/2018	481	NOTICE OF INTENT TO HOLD	2018	4230470
10/23/2018	113	ADDITIONAL INFO RECEIVED	CORRECTED 2019 WVR	
10/03/2018	393	DECISION/NOTICE ISSUED	WAIVER CORRECTION REQ	
02/08/2018	501	ACCT ADV IN LEAD FILE	AMC449054;	

<u>Line Nr</u>	<u>Remarks</u>
0002	10/23/2018 MRS HENSON SIGNED THE 2019 WVR IN PERSON;
0001	2019 WVR MISSING SIG OF HENSON ETTA MAE;

UNITED STATES
DEPARTMENT OF THE INTERIOR
BUREAU OF LAND MANAGEMENT

159 *EBG*

Amc 449054

MAINTENANCE FEE WAIVER CERTIFICATION

FORM APPROVED
OMB NO. 1004-0114
Expires: January 31, 2020

SEE INSTRUCTIONS ON PAGE 2

1. This small miner waiver is filed for the assessment year beginning on September 1, 2018 and ending on September 1, 2019.
2. The undersigned and all related parties owned ten or fewer mining claims, mill, or tunnel sites located and maintained on Federal lands in the United States of America on September 1, 2018.
3. The undersigned have performed the assessment work required by law for each mining claim listed prior to filing this waiver and understand that by filing this form, the undersigned must file an affidavit of assessment work with the Bureau of Land Management (BLM) by the December 30th following the filing of this waiver.
4. The undersigned understand that if the assessment work obligation has not yet come due under 30 U.S.C. 28 (for those claims in their first assessment year only), a notice of intent to hold reciting this condition must be recorded by the December 30th following the filing of this waiver.
5. The undersigned understand that mill and tunnel sites may also be listed on this waiver and be waived from payment of the maintenance fee, and that a notice of intent to hold for these sites is required to be filed with the BLM by the December 30th following the filing of this waiver.
6. The undersigned understand and acknowledge that pursuant to 43 U.S.C. 1212 and 18 U.S.C. 1001, the filing or recording of a false, fictitious, or fraudulent document with the BLM may result in a fine of up to \$250,000, a prison term not to exceed five years, or both.
7. The mining claims, mill or tunnel sites for which this waiver from payment of the maintenance fees is requested are:

CLAIM OR SITE NAME	BLM RECORDATION SERIAL NUMBER
1. <u>Maes AU</u>	<u>Amc 449054</u>
2.	
3.	
4.	
5.	
6.	
7.	
8.	
9.	
10.	

The owner(s) (claimants) of the above mining claims and sites are:

1. Jesse F Henson ✓
(Owner's Name - Please Print)
3638 N 61st Dr
(Owner's Mailing Address)

[Signature]
(Owner's Signature)
PHx AZ 85033
(City) (State) (Zip Code)

(Owner's Name - Please Print)

(Owner's Signature)

(Owner's Mailing Address)

(City)

(State)

(Zip Code)

(Owner's Name - Please Print)

(Owner's Signature)

(Owner's Mailing Address)

(City)

(State)

(Zip Code)

PHOENIX, ARIZONA

2018 AUG - 8 P 2: 11

ENTERED SEP 04 2018

(Owner's Name - Please Print)

(Owner's Signature)

(Owner's Mailing Address)

(City)

(State)

(Zip Code)

RECEIVED BLM AZ STATE OFFICE

WVR cured on 10/23/18
- AC 247 removed ps

mv/pb

(Owner's Name - Please Print)	(Owner's Signature)		
(Owner's Mailing Address)	(City)	(State)	(Zip Code)
(Owner's Name - Please Print)	(Owner's Signature)		
(Owner's Mailing Address)	(City)	(State)	(Zip Code)
(Owner's Name - Please Print)	(Owner's Signature)		
(Owner's Mailing Address)	(City)	(State)	(Zip Code)
(Owner's Name - Please Print)	(Owner's Signature)		
(Owner's Mailing Address)	(City)	(State)	(Zip Code)

18 U.S.C. 1001 and 43 U.S.C. 1212 make it a crime for any person knowingly and willfully to make to any department or agency of the United States any false, fictitious or fraudulent statements or representations as to any matter within its jurisdiction.

INSTRUCTIONS

1. This certification is made under the provisions of 43 U.S.C. § 1744 and 30 U.S.C. §28-28k and the regulations thereunder (43 CFR Part 3830).
2. The claimant(s) must fill in the dates in paragraph 1 for the beginning and ending of the assessment year for which this waiver is sought.
3. The claimant(s) must fill in the date in paragraph 2 for the beginning of the assessment year for which this waiver is sought.
4. All claim and site names and BLM serial numbers must be listed for the mining claims, mill sites, and tunnel sites for which the waiver is sought.
5. All owners of the mining claims, mill sites, and tunnel sites and their addresses must be given.
6. This waiver form must be signed by all the claimants or their designated agent, in original form. If an agent is designated, a notarized designation of agent, signed by all of the claimants with proper address given, must be submitted with this waiver.
7. This form must be filed no later than September 1st for the upcoming assessment year in the BLM State Office where the mining claims or sites are recorded, or the waiver cannot be granted by the BLM. (Example: To obtain a waiver for the assessment year 2012, which begins on September 1, 2011, you must qualify for and file for a waiver no later than September 1, 2011, in the proper BLM State Office.)
8. For all mining claims which require assessment work, you must record an affidavit of labor on or before the December 30th immediately following the filing of this waiver. For all other mining claims or sites waived, you must record a notice of intent to hold on or before the December 30th immediately following the filing of this waiver.
9. Mill and tunnel sites may also be listed on this waiver and be waived from payment of the maintenance fee. A notice of intent to hold for these sites is required to be filed by the December 30th following the filing of this waiver.

ENTERED 2/10/11

11-09-2011

RECEIVED

RECEIVED

BLM AZ STATE OFFICE

2010 AUG - 8 P 2:11

PHOENIX, ARIZONA

FOR OFFICIAL USE ONLY

UNITED STATES
DEPARTMENT OF THE INTERIOR
BUREAU OF LAND MANAGEMENT

159

Amc 449054

MAINTENANCE FEE WAIVER CERTIFICATION

FORM APPROVED
OMB NO. 1004-0114
Expires: January 31, 2020

SEE INSTRUCTIONS ON PAGE 2

- This small miner waiver is filed for the assessment year beginning on September 1, 2018 and ending on September 1, 2019.
- The undersigned and all related parties owned ten or fewer mining claims, mill, or tunnel sites located and maintained on Federal lands in the United States of America on September 1, 2018.
- The undersigned have performed the assessment work required by law for each mining claim listed prior to filing this waiver and understand that by filing this form, the undersigned must file an affidavit of assessment work with the Bureau of Land Management (BLM) by the December 30th following the filing of this waiver.
- The undersigned understand that if the assessment work obligation has not yet come due under 30 U.S.C. 28 (for those claims in their first assessment year only), a notice of intent to hold reciting this condition must be recorded by the December 30th following the filing of this waiver.
- The undersigned understand that mill and tunnel sites may also be listed on this waiver and be waived from payment of the maintenance fee, and that a notice of intent to hold for these sites is required to be filed with the BLM by the December 30th following the filing of this waiver.
- The undersigned understand and acknowledge that pursuant to 43 U.S.C. 1212 and 18 U.S.C. 1001, the filing or recording of a false, fictitious, or fraudulent document with the BLM may result in a fine of up to \$250,000, a prison term not to exceed five years, or both.
- The mining claims, mill or tunnel sites for which this waiver from payment of the maintenance fees is requested are:

CLAIM OR SITE NAME	BLM RECORDATION SERIAL NUMBER
1. Mae's AU	AMC 449054
2.	
3.	
4.	
5.	
6.	
7.	
8.	
9.	
10.	

The owner(s) (claimants) of the above mining claims and sites are:

1. Jesse F Henson
 (Owner's Name - Please Print)
 3638 N 61st Dr
 (Owner's Mailing Address)

[Signature]
 (Owner's Signature)
 PHX
 (City) AZ 85033
 (State) (Zip Code)

(Owner's Name - Please Print)
 (Owner's Mailing Address)

(Owner's Signature)
 (City) (State) (Zip Code)

(Owner's Name - Please Print)
 (Owner's Mailing Address)

(Owner's Signature)
 (City) (State) (Zip Code)

PHOENIX, ARIZONA

2018 AUG - 8 P 2: 11

ENTERED SEP 04 2018

(Owner's Name - Please Print)
 (Owner's Mailing Address)

(Owner's Signature)
 (City) (State) (Zip Code)

RECEIVED BLM AZ STATE OFFICE

nm/pb

5

_____ (Owner's Name - Please Print)	_____ (Owner's Signature)		
_____ (Owner's Mailing Address)	_____ (City)	_____ (State)	_____ (Zip Code)

_____ (Owner's Name - Please Print)	_____ (Owner's Signature)		
_____ (Owner's Mailing Address)	_____ (City)	_____ (State)	_____ (Zip Code)

_____ (Owner's Name - Please Print)	_____ (Owner's Signature)		
_____ (Owner's Mailing Address)	_____ (City)	_____ (State)	_____ (Zip Code)

_____ (Owner's Name - Please Print)	_____ (Owner's Signature)		
_____ (Owner's Mailing Address)	_____ (City)	_____ (State)	_____ (Zip Code)

18 U.S.C. 1001 and 43 U.S.C. 1212 make it a crime for any person knowingly and willfully to make to any department or agency of the United States any false, fictitious or fraudulent statements or representations as to any matter within its jurisdiction.

INSTRUCTIONS

1. This certification is made under the provisions of 43 U.S.C. § 1744 and 30 U.S.C. §28-28k and the regulations thereunder (43 CFR Part 3830).
2. The claimant(s) must fill in the dates in paragraph 1 for the beginning and ending of the assessment year for which this waiver is sought.
3. The claimant(s) must fill in the date in paragraph 2 for the beginning of the assessment year for which this waiver is sought.
4. All claim and site names and BLM serial numbers must be listed for the mining claims, mill sites, and tunnel sites for which the waiver is sought.
5. All owners of the mining claims, mill sites, and tunnel sites and their addresses must be given.
6. This waiver form must be signed by all the claimants or their designated agent, in original form. If an agent is designated, a notarized designation of agent, signed by all of the claimants with proper address given, must be submitted with this waiver.
7. This form must be filed no later than September 1st for the upcoming assessment year in the BLM State Office where the mining claims or sites are recorded, or the waiver cannot be granted by the BLM. (Example: To obtain a waiver for the assessment year 2012, which begins on September 1, 2011, you must qualify for and file for a waiver no later than September 1, 2011, in the proper BLM State Office.)
8. For all mining claims which require assessment work, you must record an affidavit of labor on or before the December 30th immediately following the filing of this waiver. For all other mining claims or sites waived, you must record a notice of intent to hold on or before the December 30th immediately following the filing of this waiver.
9. Mill and tunnel sites may also be listed on this waiver and be waived from payment of the maintenance fee. A notice of intent to hold for these sites is required to be filed by the December 30th following the filing of this waiver.

RECEIVED
 BLM AZ STATE OFFICE
 2018 AUG - 8 P 2:11
 PHOENIX ARIZONA
 FOR OFFICIAL USE

DEPARTMENT OF THE INTERIOR
BUREAU OF LAND MANAGEMENT
MINING CLAIMS
(LIVE) Serial Register Page

Run Date/Time: 10/1/2018 13:26 PM

Page 1 Of 1

01 10-21-1976;090STAT0090;43USC1744

Total Acres

Serial Number

Case Type 384201: PLACER CLAIM

20.000

AMC449054

Claim Name: MAES AU

Commodity:

Case Disposition: ACTIVE

Lead File Number

Required Maintenance Fee: 155.00

AMC449054

<u>Name & Address</u>	<u>Interest Relationship</u>
---------------------------	------------------------------

HENSON JESSE F	3638 N 61ST DR	PHOENIX AZ 85033-4604	CLAIMANT
HENSON ETTA MAE	3638 N 61ST DR	PHOENIX AZ 85033-4604	CLAIMANT

<u>Mer Twp Rng Sec</u>	<u>Quadrant</u>	<u>District</u>	<u>County / State</u>
------------------------	-----------------	-----------------	-----------------------

14 0080N 0040W 006	SE	HASSAYAMPA FIELD OFFICE	YAVAPAI AZ
--------------------	----	-------------------------	------------

<u>Act Date</u>	<u>Code</u>	<u>Action Text</u>	<u>Action Remarks</u>	<u>Receipt Number</u>
-----------------	-------------	--------------------	-----------------------	-----------------------

12/01/2017	403	LOCATION DATE		
02/08/2018	395	RECORDATION NOTICE RECD	1	4083332
08/08/2018	483	SMALL MINER CERT FILED	2019	
02/08/2018	484	LOCATION YEAR / MAINTENANCE FEE	2018;\$155	4083332
08/08/2018	481	NOTICE OF INTENT TO HOLD	2018	4230470
08/08/2018	247	FUTURE ACTION SUSPENSE	2019 WVR CORRECTION	
02/08/2018	501	ACCT ADV IN LEAD FILE	AMC449054;	

<u>Line Nr</u>	<u>Remarks</u>
----------------	----------------

0001	2019 WVR MISSING SIG OF HENSON ETTA MAE;
------	--

449054

NOTICE OF INTENTION TO HOLD MINING CLAIMS/SITES

When Recorded Return Document to:

Jesse Henson
3638 N. 1st Dr
PHX AZ 85033

RECEIVED
BLM AZ STATE OFFICE
2018 AUG - 8 P 2: 13
PHOENIX, ARIZONA
BLM
Date
Stamp

Check here if this is a change of address.

Telephone: 623 418-0577

E-mail Address: JFHenson2001@yqhd.com

I (We) intend to hold the claims(s) and/or site(s) listed below for the calendar year 2018, and I (We) have filed or will file a Notice of Intent to Hold in the county where the claim (s) is located.

Reason for filing a Notice of Intent to Hold instead of an assessment work filing (check one):

- Maintenance fee was paid to maintain claim(s) during this assessment year.
- Mill or tunnel sites.
- Claim(s) was located during the current assessment year.
- BLM has deferred assessment work (attach copy of decision granting deferment, or pending petition for deferment including date petition was filed.)

Line No.	AMC NUMBER	CLAIM/SITE NAME	COUNTY RECORDER DATA (If available)	TWP	RNG	SEC
1	449054	Mae's AU	Yavapai	14 0080N	0040W	006
2						
3						
4						
5						
6						
7						
8						
9						
10						

Form: MCF110
Revised July 2014
Page 1 of 2

INTEREST
AUG 09 2018
BY: Ram

NOTICE OF INTENTION TO HOLD MINING CLAIMS/SITES
page 2

BLM Date Stamp	RECEIVED BLM AZ STATE OFFICE 2018 AUG - 8 P 2:13 PHOENIX, ARIZONA
----------------------	--

1. State of Arizona, County of Maricopa

2. I (Name) Jesse Henson

3. Reside at (Address) 3638 N 61st Ave

City PAX County Maricopa State AZ Zip 85033 being duly sworn, depose and say that I am a citizen of the United States, more than eighteen years of age, that all of the facts set forth in this notice, subject to the provisions and penalties of 18 U.S.C. 1001 pertaining to the filing of false, fictitious, or fraudulent statements with the United States, are true and correct according to the best of my knowledge, information and belief.

4. Owner's name and address (If not shown in Items 1-3 above). _____

5. Dated: 8/8/2018 Signature: 

Bureau of Land Management
Arizona State Office
www.blm.gov/az

No. of Claims: <u>1</u> x \$10 = <u>10.00</u>
Check No: <u>CC</u> Init. <u>EH</u>
Receipt No.: <u>4230470</u>
For BLM Use Only

**United States Department of the Interior
Bureau of Land Management**
DIV OF LANDS, MINRLS & ENERGY
ONE N CENTRAL AVE
PHOENIX, AZ 85004 -4427
Phone: 602-417-9200

Receipt

No: 4230470

Transaction #: 4345750	
Date of Transaction: 08/08/2018	
CUSTOMER:	
JESSE HENSON 3638 N 61ST DR PHOENIX,AZ 85033-4604 US	

LINE #	QTY	DESCRIPTION	REMARKS	UNIT PRICE	TOTAL
1	1.00	LOCATABLE MINERALS / MINING CLAIMS-NOT NEW-UNADJUD,ONE AUTH NO. ONLY / MINING CLAIM MONEY RECEIVED CASES: AMC449054/\$10.00	2018 NOI HOLD & 2019WAIV (1)	- n/a -	10.00
TOTAL:					\$10.00

PAYMENT INFORMATION					
NOTE: Items will appear on credit card statement as "Bureau of Land Mgmt CO".					
1	AMOUNT:	10.00	POSTMARKED:	N/A	
	TYPE:	CREDIT CARD	RECEIVED:	08/08/2018	
	NAME:	HENSON, JESSE 3638 N 61ST DR PHOENIX AZ 85033-4604 US			
	CARD NO:	XXXXXXXXXXXX6682	AUTH CODE:	042117	
	NAME ON CARD:	ETTA M HENSON			
	SIGNATURE:				

REMARKS

This receipt was generated by the automated BLM Collections and Billing System and is a paper representation of a portion of the official electronic record contained therein.

NOTICE!!

These documents have been scanned!

Do not place un-scanned documents beneath this notice!

Do not remove this notice from this file!

GPO Jacket No. 560-102
Print Order 61540
Rise Business Services, LLC
Job=AZ15 7/9/2019



Box Number= AZ15152



Claim Begin-End: AMC449054-AMC449054

5 Miscellaneous



AZ15152-13

AMC448714-AMC449477

**NO
DOCUMENTS
FOUND**

NO DOCUMENTS FOUND
NO DOCUMENTS FOUND

NOTICE!!

These documents have been scanned!

Do not place un-scanned documents beneath this notice!

Do not remove this notice from this file!

GPO Jacket No. 560-102
Print Order 61540
Rise Business Services, LLC
Job=AZ15 7/9/2019



Box Number= AZ15152



Claim Begin-End: AMC449054-AMC449054

6 Location Notices-Amendments and Supporting Documents



AZ15152-13

AMC448714-AMC449477

MINING CLAIM STATUS REPORT

Data Entered: 2/13/18 RAM

MTP Checked By: 2/13/18 RAM
GEO Checked By: 2/13/18 RAM
LR2000 DOWN

LEAD SERIAL NUMBER: AMC 449054 thru AMC

NUMBER OF CLAIMS & TYPE:

CHARGES:

1 LODE
 PLACER
 ASSOCIATION PLACER
 MILL SITE
 TUNNEL SITE

Processing Fee @ \$20 = \$ 20
Location Fee @ \$37 = \$ 37
Maintenance Fee @ \$155 = \$ 155
Add'l Maint Fee for Assoc Placer = \$

TOTAL ACREAGE: 20 Per Claim
(Placer Only)

SUBTOTAL \$ 212
Other Fees \$
Other Fees \$
TOTAL \$

NUMBER OF LOCATORS: 2

DOCUMENTS RECEIVED VIA : Over-the-Counter [] Ma TIMELY FILED: Yes [] No []

LEGAL DESCRIPTION: T 8N R 4W SEC 6
T R SEC
T R SEC
T R SEC
T R SEC

BLM [] FOREST SERVICE [] SUBJ TO PL 359: Yes [] No []
WILDERNESS AREA []

SPLIT ESTATE: N/A [] SX [] PX [] OTHER []
SRHA [] Was proper Notice filed if located on SHRA Land? Yes [] No []

RECONVEYED MINERALS ON BLM LAND REQUIRE OPENING ORDER FROM 1944 TO 1993:
Open to Entry On N/A []

COMMENTS/STATUS: VOID [] PARTIALLY VOID [] PVT MINERALS [] WITHDRAWN LANDS []
OTHER [] claim is in lot 16, description should be in meters & pounds.

[] Claimant acknowledges that portions of the following claim(s) site(s) may be void or voidable.

Printed Name of Claimant Signature of Claimant

*****FINAL ADJUDICATION*****

DATE 10/16/19 INITIALS

AMC449054

CLAIMING CLAIM STATUS REPORT

Data Entered: 2/13/18 RAM

MTP Checked By: 2/13/18 RAM
GEO Checked By: 2/13/18 RAM
LR2000 DOWN

LEAD SERIAL NUMBER: AMC 449054 thru AMC

NUMBER OF CLAIMS & TYPE:

1 LODE
 PLACER
 ASSOCIATION PLACER
 MILL SITE
 TUNNEL SITE

CHARGES:

Processing Fee @ \$20 = \$ 20
Location Fee @ \$37 = \$ 37
Maintenance Fee @ \$155 = \$ 155
Add'l Maint Fee for Assoc Placer = \$
SUBTOTAL \$ 212
Other Fees \$
Other Fees \$
TOTAL \$

TOTAL ACREAGE: 20 Per Claim
(Placer Only)

NUMBER OF LOCATORS: 2

DOCUMENTS RECEIVED VIA: Over-the-Counter Mail TIMELY FILED: Yes No

LEGAL DESCRIPTION: T 8N R 4W SEC 6
T R SEC
T R SEC
T R SEC
T R SEC

BLM FOREST SERVICE SUBJ TO PL 359: Yes No
WILDERNESS AREA

SPLIT ESTATE: N/A SX PX OTHER
SRHA Was proper Notice filed if located on SHRA Land? Yes No

RECONVEYED MINERALS ON BLM LAND REQUIRE OPENING ORDER FROM 1944 TO 1993:
Open to Entry On N/A

COMMENTS/STATUS: VOID PARTIALLY VOID PVT MINERALS WITHDRAWN LANDS
OTHER

Claimant acknowledges that portions of the following claim(s) site(s) may be void or voidable.

Printed Name of Claimant Signature of Claimant

*****FINAL ADJUDICATION*****

DATE INITIALS

449054

LOCATION NOTICE FOR PLACER MINING CLAIM

Amendment BLM Serial # _____

NOTICE IS HEREBY GIVEN that the MAE'S AU

_____ placer mining claim has been located by

JESSE F. HENSON whose current mailing

address is 3638 N. 61 DR.

PHX AZ 85033

RECEIVED
BLM AZ STATE OFFICE
PHOENIX, ARIZONA
2018 FEB - 8 A 10:30
BLM
Date
Stamp

The general course of this claim is NORTH TO SOUTH and it is situated in YAVAPAI

County, Arizona. This claim is 1320 feet in length and 660 feet in width.

20 Total Claim Acreage. This claim runs from the location monument on which this location notice is posted at the NE corner of the claim approximately 1320 feet in a SOUTH direction to the SE end line and 660 feet in a W direction to the SW end line. This claim is marked by four monuments, one at each corner of the claim.

The location monument on which this notice is posted is situated within Section 6, Township 8 N, Range 4 W, Gila Salt River Base and Meridian, Arizona. This claim encompasses

portions of the following legal subdivision(s) if located by legal subdivision or the following quarter section(s), section(s), Township(s) and Range(s) W 1/2 OF THE SE 1/2 OF THE SE 1/4, Gila Salt River Base and Meridian, Arizona.

The locality of this claim with reference to some natural object or permanent monument and additional information (if any) concerning its locality are as follows: _____

_____ The above information is shown on the attached map.

DATED AND POSTED on the ground this 1 day of DEC, 2017.

LOCATOR(s) AGENT

Print Name(s) JESSE FREDERICK HENSON JR ETHA MAE HENSON

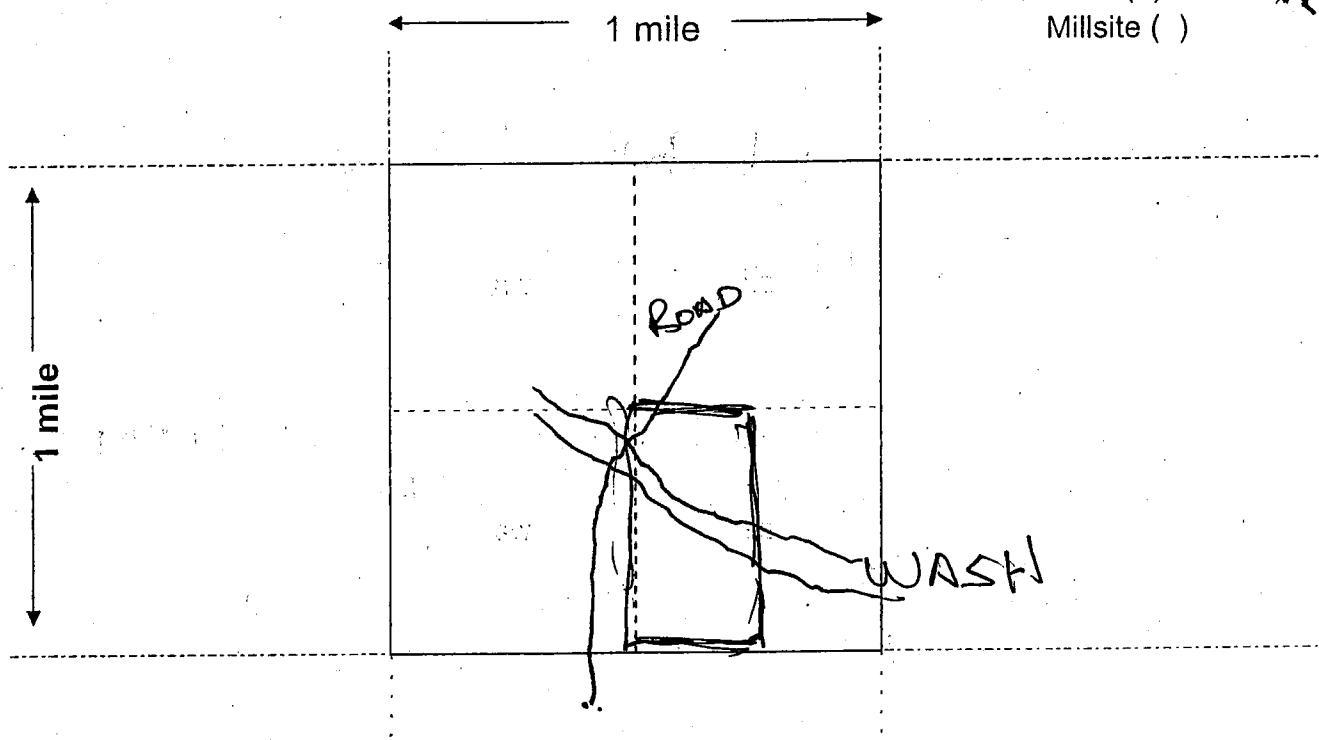
Signature(s) [Handwritten Signature] [Handwritten Signature]

Form MCF102
Revised July 2014

AHC449054

MINING CLAIM MAP

Lode () Placer
 Millsite ()



Scale: 1" = 2000 feet



1. The above map depicts the MAE'S AU mining claim, which is located in Section (s) 6, Township B N, Range 4 W, Gila and Salt River Base and Meridian, YAVAPAI County, Arizona. Total claim acreage is 20

2. The type of corner and location monuments used are as follows: 4" PVC, CAPED

3. The bearings and distances in degrees and feet between claim corners and to a public land survey monument are as depicted on the map.

4. If the claim is a placer or millsite claim with exterior limits conforming to legal subdivisions of the public survey, provide a legal description of the claim _____

AMC449054

Form MCF100a
 Revised July 2014

Input Parameters for Geographic Report with Land

System Id = CR

Admin State = AZ

Geo State =

Casetype Begins With

Case Disp Txt = AUTHORIZED, CANCELLED, EXPIRED, PENDING, REJECTED, VOID, WITHDRAWN

Mer Twp Rng =

Section =

Mtrs = 14 0080N 0040W 006, 14 0080N 0040W 999

Commodity =

Commodity Txt =

Pending Org =

Pend Org Decode =

Total Rows Returned: 0

RUN TIME: 12:16 PM

UNITED STATES DEPARTMENT OF INTERIOR
BUREAU OF LAND MANAGEMENT
GEOGRAPHIC REPORT WITH LAND
Sorted by Serial Number

RUN DATE: 02/13/2018
Page 1 of 1

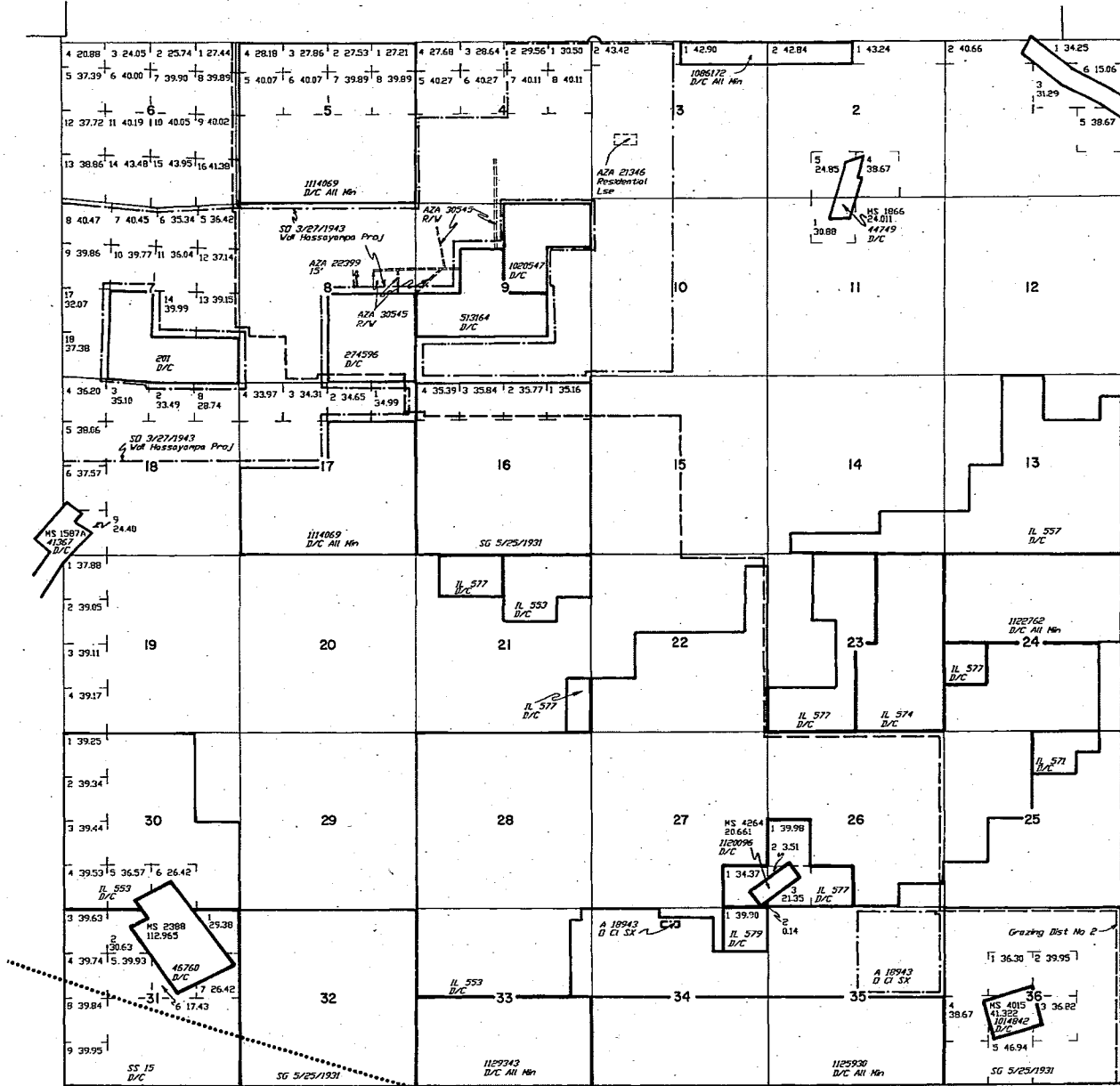
Serial Number: AZA 036618
Total Case Acres: 3.000

<u>Casetype</u>	<u>Case Disp</u>	14	0080N	0040W	<u>Sect</u>	<u>Sur Typ</u>	<u>Sur Num</u>	<u>Suff</u>	<u>Subdivision</u>	<u>Act Pend</u>
380913	EXPIRED				006	LOTS			10,11;	Y

TOWNSHIP 8 NORTH RANGE 4 WEST OF THE GILA AND SALT RIVER MERIDIAN, ARIZONA

MARICOPA/YAVAPAI COUNTY

STATUS OF PUBLIC DOMAIN
LAND AND MINERAL TITLES



INDEX TO SEGREGATED TRACTS				
RESURVEY TRACT NO.	T	R	SEC.	SUBDIVISION

FOR ORDERS AFFECTING DISPOSAL OR USE OF UNDEVELOPED LANDS WITHDRAWN FOR CLASSIFICATION, MINERALS, WATER AND/OR OTHER PUBLIC PURPOSES, REFER TO INDEX OF MISCELLANEOUS DOCUMENTS.

DIST NO 2
 MDS 282 NE
 283 NW
 284 SW
 285 SE
 O 1/3/1958 Opens to ME, Subj to Stips
 Sec 18 : Lots 1-7, S1/2NE1/4, S1/4NW1/4, E1/2SW1/4, SE1/4

O 195 Opens to ME, Subj to Stips
 Sec 7 : Lots 5-16
 Rect Stips
 A 7810, A 7811, A 7812, A 7813, A 7815, A 7816
 A 7817, A 7804, A 7874, A 7875, AUC 122800,
 AMC 281217, AMC 281218, AMC 281214

Rect Stips
 AMC 283488, AMC 127014, AMC 127021-
 AMC 127028, AMC 127045-AMC 127054

Lat 33°59'08"N
 Long 112°36'57"W

MARICOPA 013 YAVAPAI 025
 SCALE in chains
 10 0 10 20 30 40 50

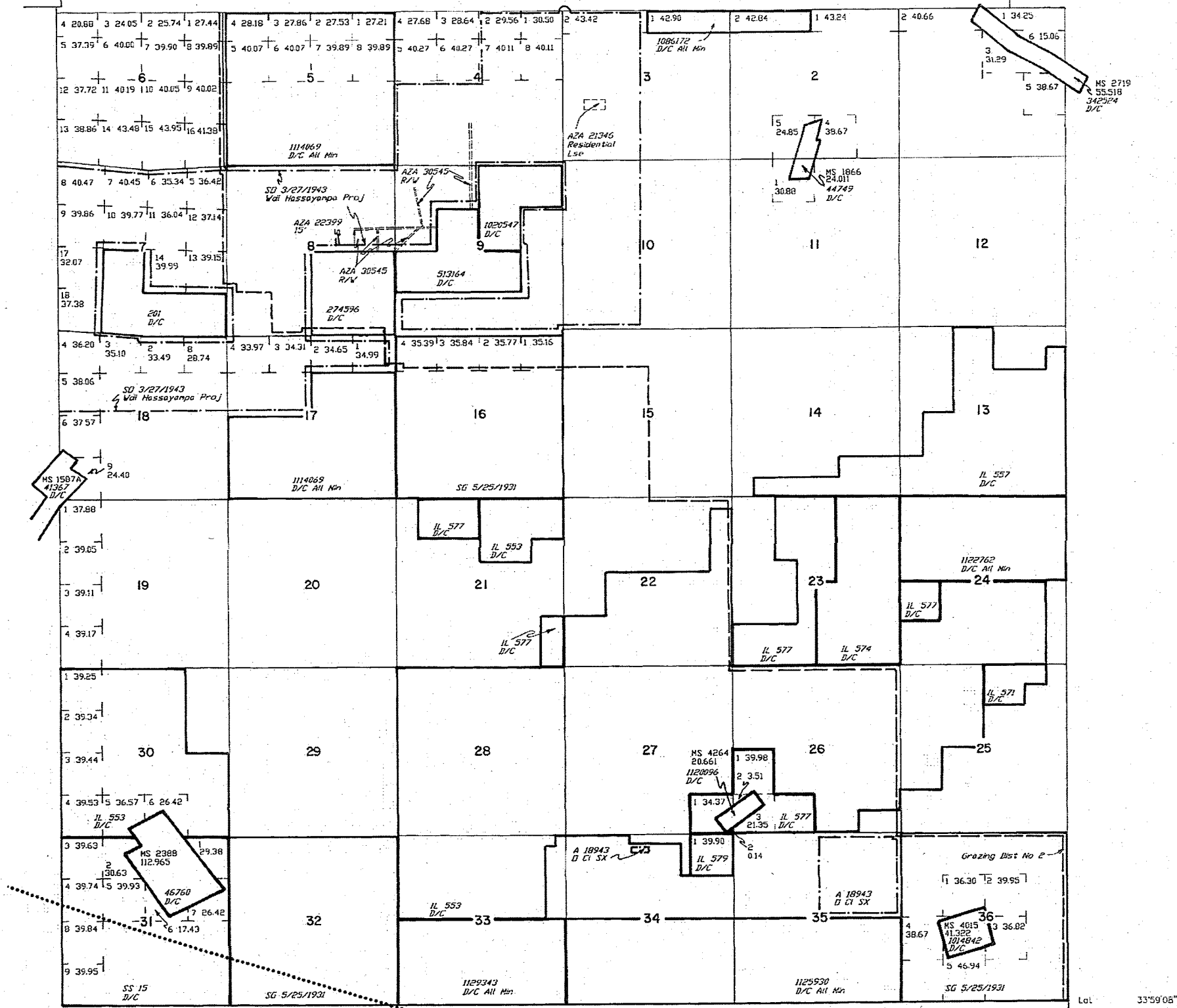
WARNING STATEMENT
 This plot is the Bureau's Record of Title, and should be used only as a graphic display of the township survey data. Records herein do not reflect title changes which may have been effected by lateral movements of rivers or other bodies of water. Refer to the cadastral surveys for official survey information.

CURRENT TO	BT	T	8 N
5-14-2002	PV	R	4 W

TOWNSHIP U NORTH RANGE 4 WEST OF THE GILA AND SALT RIVER MERIDIAN, ARIZONA

MARICOPA/YAVAPAI COUNTY

STATUS OF PUBLIC DOMAIN
LAND AND MINERAL TITLES

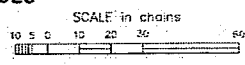


INDEX TO SEGREGATED TRACTS					
TRACT NO	RESURVEY			ORIGINAL SURVEY	
	T	R	SEC	T	SEC

FOR ORDERS AFFECTING DISPOSAL OR USE OF UNIDENTIFIED LANDS WITHDRAWN FOR CLASSIFICATION, MINERALS, WATER AND/OR OTHER PUBLIC PURPOSES, REFER TO INDEX OF MISCELLANEOUS DOCUMENTS.

- DIST NO 2
- MOS 282 NE
- 283 HW
- 284 SW
- 285 SE
- O 1/3/1955 Opens to ME, Subj to Stips
- Sec 18 : Lots 1-7, S1/2NE1/4, SE1/4NW1/4, E1/2SW1/4, SE1/4
- O 195 Opens to ME, Subj to Stips
- Sec 7 : Lots 5-16
- Real Stips
- A 7810, A 7811, A 7812, A 7813, A 7815, A 7816
- A 7817, A 7804, A 7874, A 7875, AMC 122808
- AMC 281217, AMC 281218, AMC 281214
- Real Stips
- AMC 283488, AMC 127014, AMC 127021
- AMC 127028, AMC 127045-AMC 127054

MARICOPA O13 YAVAPAI O25



WARNING STATEMENT
This plot is the Bureau's Record of Title, and should be used only as a graphic display of the township survey data. Resurveys do not rescind title changes which may have been effected by federal movements of rivers or other bodies of water. Refer to the associated surveys for official survey information.

Lat 33°59'06"N
Long 112°36'57"W

CURRENT TO	BT	T	R
5-14-2002	PV	B N	4 W